

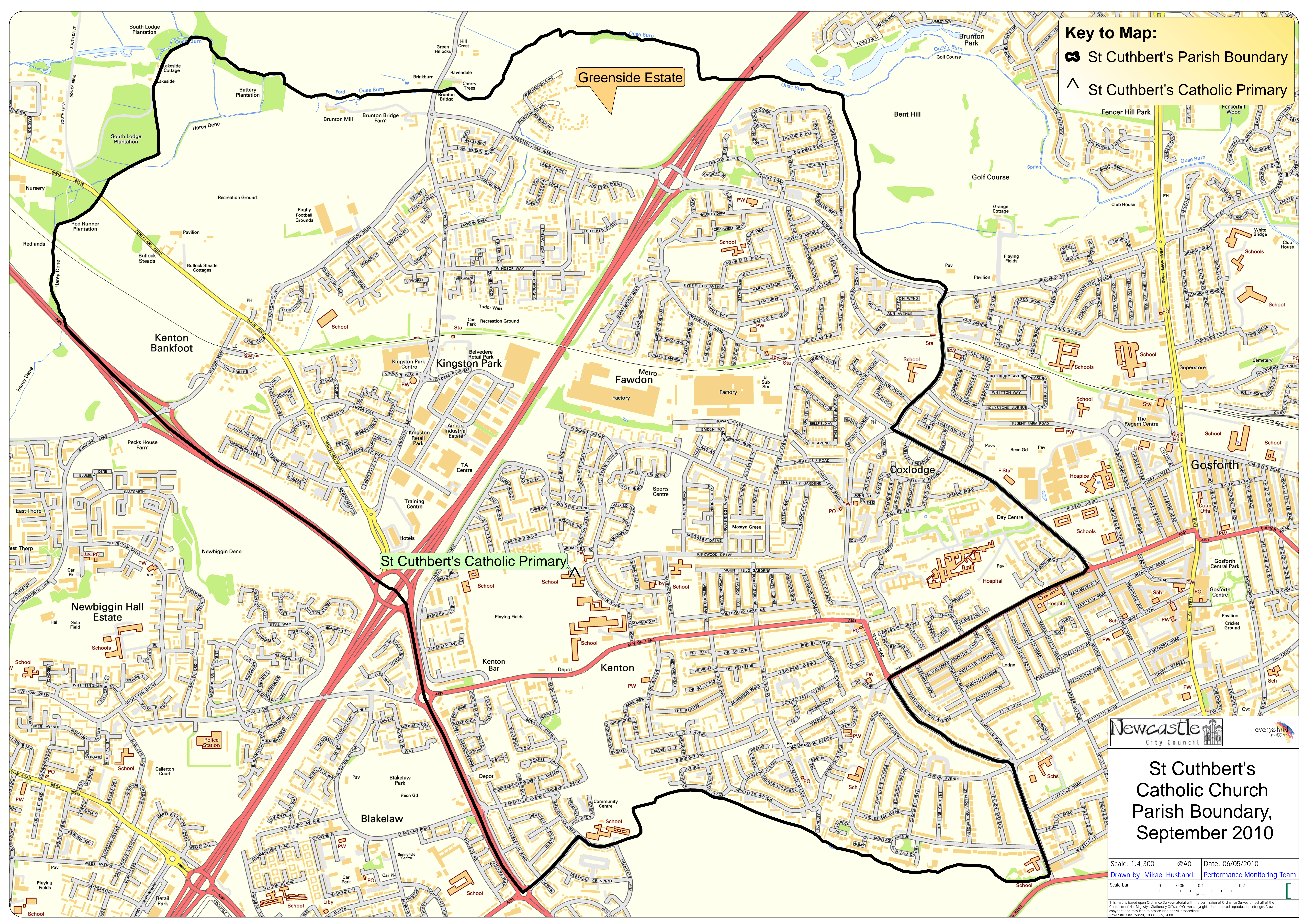




Key to Map:

-  St Cuthbert's Parish Boundary
-  St Cuthbert's Catholic Primary



St Cuthbert's Catholic Church Parish Boundary, September 2010

Scale: 1:4,300
@A0
Date: 06/05/2010

Drawn by: Mikael Husband
Performance Monitoring Team

Scale bar: 0 0.05 0.1 0.2 Miles

This map is based upon Ordnance Survey material with the permission of Ordnance Survey on behalf of the Controller of Her Majesty's Stationary Office. © Crown copyright. Unauthorised reproduction infringes Crown copyright and may lead to prosecution or civil proceedings.
Newcastle City Council, 100019569, 2008