



Kenton Quarry – Ndị ọrụ na-egbutu ma na-eme ụlọ ọrụ osisi na ngwama mbụ.



Ndị ọkụ na-agbasi mbọ ike ịkụ ọkụ n'ụlọ Manor House Farm, Kenton, Newcastle.




N'ime Kenton Bunker n'oge nyocha 2008.



N'ime Kitty's Drift wagonway nke a gaghị abanye ugbugba.



Windoo iko agba nke na-egosi St. Cuthbert's Island, Holy Island na St. Cuthbert's Church, wunyere na 1990s.



Ihe osise nke ụlọ ọrụ na Kenton Bunker, na-egosi mgbe ọ na-arụ ọrụ.



St. Cuthbert's Catholic Primary School
Showing Christ's love in all we do



Igbo

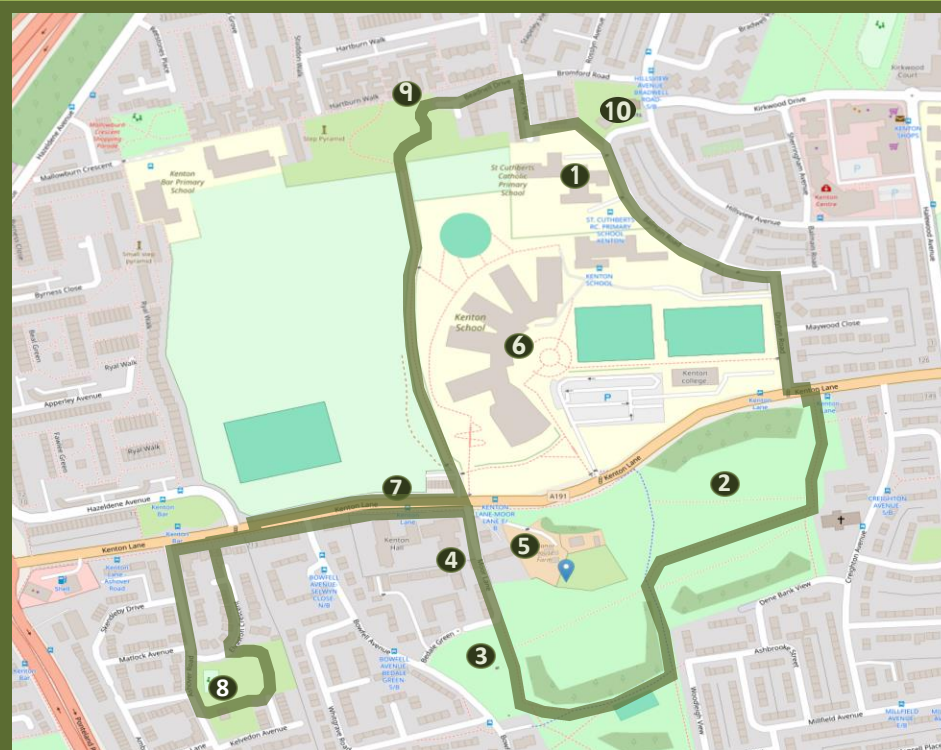
Ụzọ Ihe Nketa Kenton

1 A meghe St. Cuthbert's Catholic Primary School dị na Kenton na afọ 1953 iji gboo mkpa obibi ọhụrụ North Kenton, nke ewepụtara dika akụkụ mgbasawanye mgbe agha ka e wee zute mkpa obodo na-eto eto.

2 Kenton Quarry, dị n'ọwụwa Creighton Avenue na Kenton, Newcastle, meghe na narị afọ nke 19 ma kwusị mmepụta na 1920s, na-enye okwute dijị ọcha na nkume ịcha iji wuru Grey Street, Newcastle Town Hall (emepụtala), Victoria Tunnel na Jesmond Cemetery. Ugbugba a na-akpọ ya ahịhịa Kenton Dene.

3 "Kitty's Drift, wuru gburugburu 1770, bụ otu n'ime ụzọ ugbugba ala ndị dijị n'okpuru ụwa mbụ n'ụwa, na-ebuga coal site na East Kenton Colliery gaa Tyne; e kwusịrị iji ya na 1805, mechiri ya n'afọ 1959. Emechiela ụzọ ahụ, mana ebe ọhụ ụzọ ka dijị n'ókè ugbugba nke Moor Lane ka a pụrụ ịhụ.

4 "Kenton Hall n'ógbè Kenton Lane bụ ụlọ obibi ezinụlọ Montagu na ndị nwe ala ndị ọzọ ruo mgbe ewepụrụ ya na 2009; saịtị ahụ ugbugba a bụ ụlọ nlekọta nke oge a, ụfọdụ ụlọ nkwado ya ka dijị n'akụkụ Moor Lane. E nwer e ihe àmà nke ụlọ ndị eze nọ ebe ahụ kemgbe narị afọ nke 16.



5 Ụlọ akwụkwọ ịnaya ịnayanya Kenton abụala ebe a na-ezi ụmụaka na ndị okenye ịnaya ịnayanya ruo otụtụ afọ. Oke ya dijị n'usọ ndịda na-adabara n'akụkụ Kenton Quarry ochie, ma ọ na-adịkwa nso Kenton Dene.

6 Ụlọ Akwụkwọ Kenton mepere na 1961. Ala ọ nọ ugbugba a bụkarị ubi nke Manor House Farm, ụlọ nnukwu ụlọ ya dijị na ebe ahụ n'ihu Kenton Riding School na ntinye Kenton Lane.

7 Ụlọ Manor Farm dijị na Kenton Lane sitere na narị afọ nke 19. Ụlọ mgbidi nke ụka ka dijị n'ihu ụlọ akwụkwọ ịnayanya.


8 Kenton Bunker wuru na 1939 dika HQ Fighter Command (RAF Gr.13) site Humber side ruo ugbugba Scotland. Rurụ ọrụ na Agha Britain. Ụlọ mgbidi na ikuku ka dijị. Clark Gable kwuru na ọ nọ ebe a. Ụlọ ogo 2.

9 Ụlọ ọhụrụ dijị na Beadnell Drive, Kenton wuru na 2010s, gbanwere ala mepere emepe gaa n'ime agbataobi obibi oge a.


10 Parish St Cuthbert malitere na Coxlodge, mana mmepere ụlọ mgbe agha mechara kpọrọ ya gaa Kenton na 1960. Ụka, nke onye nka David Brown chepụtara, ka bụ isi obodo Katolik dijị ndụ. Na 1995, Ralph Patterson tinyere windo iko agba, na-egosi St Cuthbert's Island, nke a pụrụ ịhụ site Hill'sview Avenue.

Soro koodu QR maka ozi ndị ọzọ...

Kenton Bunker



Kitty's Drift



Kenton Hall




Kenton Collieries



Kenton Hall tupu emechaa ya na 2009.




Ụmụaka St. Cuthbert's Primary School na-egwuri egwu n'azụ Balmain Road.



Manor House na Kenton Lane, ebe dijị ugbugba a bụ ala Kenton School.



1974, ụmụ akwụkwọ Kenton School na-apụ n'ụlọ akwụkwọ n'ihe gbasara uwe ụlọ akwụkwọ.



**St. Cuthbert's
Catholic Primary School**
Showing Christ's love in all we do



Ụfọdụ ebe ndị ọzọ bara uru n'ógbè a

Maapụ na Foto

Town Moor bụ ala mepere emepe 1000 eka e nyere ndị Newcastle na 1357, nke iwu na-echebe. E jiri ya mee ịzụ anụ, ịgba ịnyịnya, ọzụzụ agha na ọdụ ụgbọ elu, ma burụkwa ebe ihe omume dị ka mgbawa 1867 na ikpe amusu. Ọ bụkwa ebe ikpe amuso mere n'afọ 1650.




Ụgbọ elu
asompi
Town Moor

Ichị ndi
amuma
nwanji
Town Moor



Kenton Bar bụ ebe obibi oge-a mgbe agha gasiri na Newcastle, Ryder & Yates cheputara ya ma wuo ya na 1960s, nwere ụlọ elu kwụ ọtọ na piramidi kọnkiri n'etiti.



Piramid Kenton Bar

Echiche onye
osere gbasara
ụlọ Kenton Bar

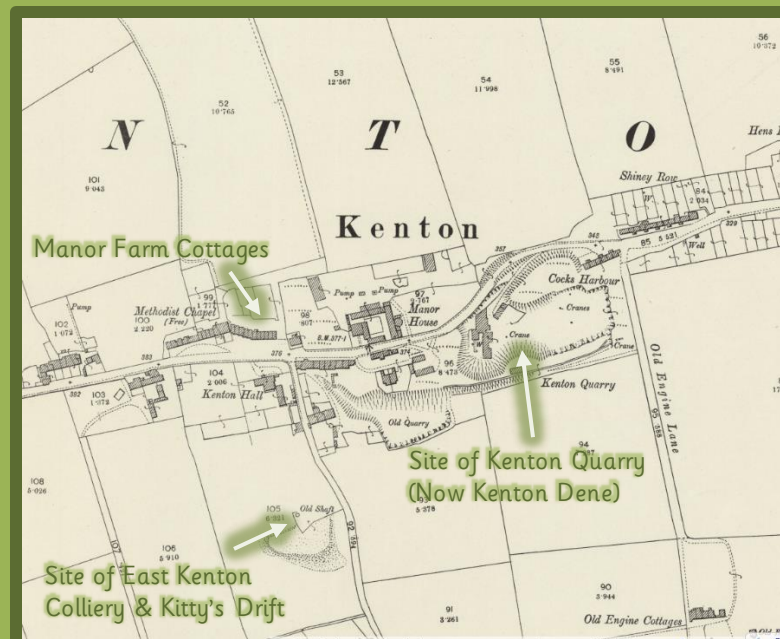


Jubilee Theatre, jikọtara na St Nicholas' Hospital, bụ ihe nkiri narị afọ nke 19, edepụtara Grade II maka ụkpurụ ụlọ na ihe ichọ mma gụnyere taịlụ Royal Doulton.



Ụlọ ogwu St.
Nicholas

Ebili ihe nkiri
Jubilee



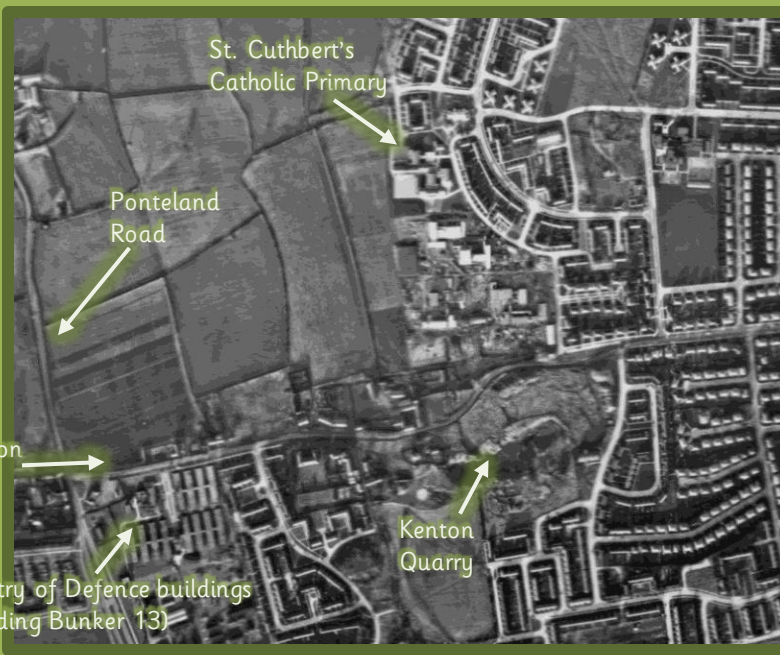
1894 Map of Kenton (National Library of Scotland)
Old Engine Lane is now Creighton Avenue.



Kenton Bar



The Duke of Wellington, Kenton Lane



Kenton
Lane

Ministry of Defence buildings
(including Bunker 13)

Kenton
Quarry

1958 Aerial Photograph of Kenton (English Heritage Archives)

Foto ndi ọzọ



Images courtesy of...

- Newcastle Libraries
- English Heritage
- Bunker13.co.uk
- Royal Collection Trust
- Evening Chronicle
- Co-Curate North East